

Jun 23rd, 9:00 AM - Jun 28th, 5:00 PM

Spatial justice through immersive art: an interdisciplinary approach

Asma Mehan

Huckabee College of Architecture, Texas Tech University, United States of America

Sina Mostafavi

Huckabee College of Architecture, Texas Tech University, United States of America

Follow this and additional works at: <https://dl.designresearchsociety.org/drs-conference-papers>



Part of the [Art and Design Commons](#)

Citation

Mehan, A., and Mostafavi, S. (2024) Spatial justice through immersive art: an interdisciplinary approach, in Gray, C., Ciliotta Chegade, E., Hekkert, P., Forlano, L., Ciuccarelli, P., Lloyd, P. (eds.), *DRS2024: Boston*, 23–28 June, Boston, USA. <https://doi.org/10.21606/drs.2024.302>

This Research Paper is brought to you for free and open access by the DRS Conference Proceedings at DRS Digital Library. It has been accepted for inclusion in DRS Biennial Conference Series by an authorized administrator of DRS Digital Library. For more information, please contact dl@designresearchsociety.org.

Spatial justice through immersive art: An Interdisciplinary Approach

Asma Mehan*, Sina Mostafavi

Huckabee College of Architecture, Texas Tech University, USA

*Corresponding e-mail: asma.mehan@ttu.edu

doi.org/10.21606/drs.2024.302

Abstract: This paper explores spatial justice in urban environments through immersive art and design, focusing on Amsterdam and Houston. It presents a case study from the Venice Biennale 2023, showcasing art's potential in fostering inclusive urban spaces. The study delves into the socio-political complexities of urban areas, highlighting often-ignored liminal spaces and their tensions and possibilities. Immersive art emerges as a transformative medium, capable of challenging and reshaping perceptions of space, and addressing systemic socio-economic disparities. Adopting a transdisciplinary approach, the research combines insights from various fields to enrich discussions on spatial justice and inspire urban transformations. By examining liminal spaces and the 'phygital' nexus, the paper challenges conventional urban narratives and advocates for more inclusive and equitable urban strategies.

Keywords: Spatial Justice; Immersive Art; Socio-Environmental Justice; Urban Transformation; Studio Pedagogy

1. Introduction

The intricate confluence of urban studies, enriched by the interplay of immersive art and design, critical mapping, urban heritage, and socio-environmental justice, is more than a mere theoretical endeavor. This symbiosis, as viewed through a multidimensional prism, offers invaluable insights into the historical evolution, persistent power dynamics, and aspirations of inclusivity within urban contexts (Auge, 1995; Harvey, 2013; Mitchell, 1996; Lefebvre, 1996; Varış Husar et al., 2023; Mehan, 2024 a; 2022).

The paper builds on Lefebvre's spatial triad to analyze the interplay between perceived, conceived, and lived spaces in Amsterdam and Houston. The concept of 'phygital' interactions is clarified, referring to the blending of physical and digital experiences in urban settings (Mehan, 2024b). This framework underpins the analysis of the case study from the Venice Biennale 2023, which showcases the integration of immersive art and digital technology in



This work is licensed under a Creative Commons Attribution-NonCommercial 4.0 International Licence.

reimagining urban spaces. The methodology combines GIS-based spatial analyses with qualitative ethnographic observations, offering a holistic view of urban dynamics. The paper also details the participatory workshops conducted with local communities, highlighting their contributions to the research findings.

The research adopts a transdisciplinary approach, integrating insights from urban studies, art, design, and technology. This methodology enables a comprehensive understanding of the complex dynamics at play in urban environments and the potential for art and design to address socio-economic disparities. This composite approach not only facilitates a nuanced understanding of spatial patterns but also the socio-cultural narratives that underpin them (Mostafavi & Mehan, 2023). Moreover, participatory workshops with local communities have been instituted, providing a grassroots perspective, and fostering a more democratic and inclusive approach to urban understanding (Mehan & Mostafavi, 2022). By integrating these varied methodologies, the research moves beyond mere spatial representation, enabling a richer, more holistic understanding of urban dynamics.

This research aims to explore the dynamic interplay between immersive art, design, and urban environments, focusing on how this intersection can serve as a lens for spatial justice. The research is grounded in the cities of Amsterdam and Houston, chosen for their contrasting urban narratives and rich cultural histories (Mehan, 2023a). The selection of these cities is justified by their unique approaches to urban development and the presence of liminal spaces that serve as sites of transformation and contestation.

At the heart of this discourse lies critical mapping, transcending simple cartography to encapsulate a multidimensional analysis and reflection of urban ecosystems (Mehan et al., 2023; Harvey, 2013). This approach, further buoyed by technological advancements in art and culture, as expounded by Rutten (2018), offers a dynamic tool for understanding and influencing urban transformations. The grounding of this study in the concrete urban terrains of Amsterdam and Houston adds tangible depth to the discourse (Manovich, 2016). These cities, each with its rich historical tapestry and distinct socio-political context, serve as fertile grounds to underscore the transformative potential of immersive art and design. This potential is further amplified by the exploration of the 'embodied experience', whereby immersive art becomes an active conduit, engendering a deeper emotive connection between the observer, space, and history (Schäfer & van Es, 2017; Milovanovic et al., 2017; Bird, 2008).

A clear research question guides the study: How can immersive art and design contribute to spatial justice in urban environments, and what role do liminal spaces play in this process? This question frames the exploration of the transformative potential of art in urban contexts, as exemplified by a case study from the Venice Biennale 2023. Beyond its innovative approach, the project is underscored by clear aims. Primarily, it seeks to unravel the socio-political complexities that give rise to urban commons, focusing on the nuances of liminal spaces. Additionally, the project aspires to foster a more inclusive urban dialogue by leveraging the 'phygital' nexus, bridging the tangible with the digital (DeMers, 2017). Marrying architectural humanities and robotics, the project aims to establish pioneering paradigms for

co-designing urban spaces, navigating the delicate balance between public and private spheres (Williams et al., 2020). In sum, this chapter offers an in-depth exploration of immersive art's role within pulsating urban spaces (Foth et al., 2015). Bridging critical mapping and socio-environmental justice, we delve deeper into urban heritage, painting a comprehensive tableau of the challenges and possibilities inherent in the urban landscapes of North America and Europe.

2. Immersive art, urban heritage, and the co-production of liminal spaces in houston and amsterdam

Liminal spaces, with their transformative capacities, offer a tantalizing canvas within urban studies. They not only represent physical boundaries but also signify deep-rooted socio-cultural transitions and contests. Within the contemporary urban framework, these spaces emerge as sites of both tension and collaboration (Mehan & Stuckemeyer 2023a; 2023b). They question established urban norms while also paving the way for innovative spatial interactions (Low, 2017). Understanding the co-production of such spaces in urban centers such as Houston and Amsterdam demand a more profound contemplation of their inherent dualities. Derived from the Latin word 'līmen', liminality primarily pertains to thresholds (Mehan & Mostafavi, 2023b; Bachelard, 1994; Zimmerman, 2008). As Bigger (2009) highlights, Turner's perspective elucidates the "In-Between" or "Inside-Out" nature of these transitional zones, often straddling multiple realms and resisting straightforward categorizations.

Historically, liminal spaces have been pivotal in ritualistic contexts, symbolizing processes of transition, transformation, and reintegration (Douglas, 1966). Turner's tripartite model, encompassing separation, the liminal phase, and re-assimilation, offers a comprehensive understanding of these dynamic spaces. The concept of "Communitas", as described by Turner, resonates deeply within urban studies. Such collective experiences often transpire in urban liminal zones, transcending societal hierarchies and fostering unique communal bonds (Park, Burgess & McKenzie, 1925; Turner & Turner, 1978).

Contemporary urban environments, increasingly complex and multifaceted, witness the emergence and evolution of liminal spaces that intersect the physical and digital domains. As postulated by Horvath, Thomassen, & Wydra (2015), such spaces blur the dichotomies of public and private. Auge's (1995) notion of non-places further deepens this discourse, spotlighting spaces bereft of anthropological meaning yet brimming with potential for socio-cultural exchanges. Echoing Lefebvre's spatial triad, Shields (1999) accentuates the interplay of perceived, conceived, and lived spaces in urban settings. However, urban liminality isn't merely an academic concept; it possesses deep political undertones. As Turner (1967) articulates, these spaces grapple with issues of power, belonging, and heritage. In an age where the decolonization of urban spaces is gathering momentum, liminal areas stand out as potential arenas for challenging and rewriting hegemonic narratives (Roy, 2016).

This paper provides an in-depth analysis of specific liminal spaces in Amsterdam and Houston, illustrating their role in challenging traditional urban narratives. The case study from

the Venice Biennale 2023 is presented as an example of how immersive art can foster inclusive urban dialogues. The project's use of the 'phygital' nexus is examined, highlighting its potential to bridge the gap between physical and digital urban experiences.

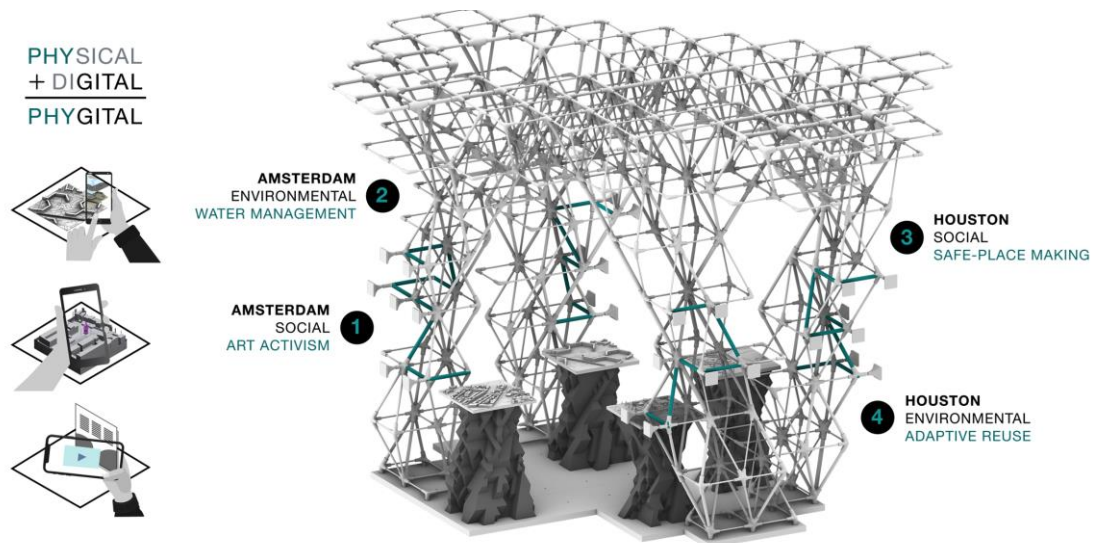


Figure 1 Left: Schematic diagram of phygital interactions, right: Final configuration of the installation with four integrated XR trails. Source: Authors.

The research accentuates a harmonious fusion of technology and design, as portrayed in Figure 1. Through the synthesis of volumetric 3D printing, spatial lattice structures, and a tetrahedron-based material system, the study unveils a transformative spatial configuration. With elements such as circular design, artisanal craftsmanship, robotics, and augmented reality at its core, the installation stands as a testament to the symbiotic relationship between immersive art and urban heritage. The intricate mesh of physical and digital dynamics, reminiscent of the liminal spaces, becomes palpable in this immersive framework (Castells, 2010; Carpo, 2017).

3. Interdisciplinary collaboration in urban research: Immersive art, urban heritage, and socio-environmental justice in houston and amsterdam

Central to the study of urban environments is their heritage – the architectural, cultural, and socio-historical legacies that shape a city's identity. This project takes a pioneering leap by combining immersive art, urban heritage, and socio-environmental justice to present a comprehensive narrative of urban spaces in both Houston and Amsterdam. Through interdisciplinary collaboration and pedagogical innovation, this research is a testament to the intricate intertwining of art, design, heritage, and justice in urban landscapes (Hudson-Smith et al., 2009). Merging micro-scale materialization techniques with macro-scale critical urban studies, it delves into the intricate narratives, heritage nuances, and socio-environmental imbalances inherent in urban spaces (Soja, 2010). Incorporating elements like computation-based

design, XR technologies, and socio-environmental justice frameworks, this project, in partnership with Texas Tech University and global industry contributors, illustrates the potential of an interdisciplinary approach. Our methodological design pushes the boundaries of urban studies, diving deep into the historical, cultural, and socio-political nuances of both cities, while also projecting visions for sustainable, inclusive urban futures.

3.1 Computation-based design and fabrication in the context of heritage

Incorporating urban heritage, this immersive installation seamlessly blends digital design and fabrication techniques to reconstruct and represent historical architectural forms and patterns (Kolarevic, 2003). The interplay between design computation and fabrication allows a beautiful transition from ancient urban blueprints to modern tangible reinterpretations. The Digital Computation Fabrication studio channels this spirit, creating AR-assisted assembly systems based on heritage-inspired lattice networks. This synergy enables a dynamic exploration of historical urban structures while also offering glimpses into potential future architectural directions.

3.2 Urban heritage, community, and spatial justice

Heritage is more than just relics of the past; it's a living testament to a city's socio-cultural journey and its evolving relationship with its inhabitants (Lowenthal, 1985). While Houston and Amsterdam each have distinct historical narratives, both cities echo themes of community interactions, spatial justice, and socio-political evolutions. The importance of spatial justice and inclusivity becomes paramount when delving into these narratives (Soja, 2010). By adopting an interdisciplinary pedagogical approach, this segment of the project emphasizes the importance of democratizing urban spaces, ensuring heritage isn't a closed book but an open dialogue, resonating with both experts and the general populace.

3.3 Extended reality (XR) and urban heritage

In an era characterized by rapid digital transformation, the FabriCity XR project is a prime example of how technology can complement traditional historical scholarship (Hudson-Smith et al., 2009). By leveraging XR technologies and gamification, users are not mere spectators but active participants in the urban historical narrative. The role of AR in curating these experiences cannot be overstated; it enables a visceral connection with the past, rooting historical narratives in the present, and paving the way for a future where urban heritage is actively engaged with, rather than passively observed (Graham, 2018). The "Phygital" approach stands as a bridge across time, fostering a deeper connection between citizens and their urban surroundings. Through its meticulous combination of various disciplines, this project exemplifies the future of urban research. By weaving together immersive art, urban heritage, and socio-environmental justice narratives, it paints a holistic picture of Houston and Amsterdam. The interdisciplinary methodology champions a future where cities are not just understood in their physicality but are also deeply felt, engaged with, and reimagined through a confluence of art, technology, and justice.

4. Socio-environmental justice in Houston and Amsterdam

Amid the overwhelming cascade of modern urban development, urban heritage stands resolutely as an essential anchor, helping us navigate the past, understand the present, and shape the future. In cities like Amsterdam and Houston, the vestiges of urban heritage, whether in tangible structures or intangible traditions, play a significant role in addressing socio-environmental challenges. Amsterdam, often termed the "Venice of the North," is emblematic of urban heritage preservation and evolution. The city's historical fabric is palpable in its iconic waterways, the canal belt, which has even been recognized as a UNESCO World Heritage site. These winding canals, bordered by picturesque narrow houses with gabled facades, stand as enduring symbols of Amsterdam's Golden Age, during which the city thrived as a major trade hub. As a testament to their cultural significance, many of these houses have been converted into museums, galleries, and institutions that further reinforce Amsterdam's commitment to safeguarding its urban heritage.

These centuries-old structures aren't merely architectural marvels; they narrate stories of Amsterdam's dynamic socio-economic transformations. The historical city center, with its labyrinth of alleyways and courtyards, chronicles tales of merchants, artists, and immigrants who have, over centuries, contributed to Amsterdam's cosmopolitan character. The city's architectural heritage, from the Renaissance to Baroque and onward, captures epochs of prosperity, cultural efflorescence, and periods of economic downturns and recoveries.

The neighborhood of Bijlmermeer, a stark contrast to the traditional image of Amsterdam, is a testimony to the city's post-war architectural experiments. Designed as a modernist utopia, the area's high-rise apartment blocks were intended to address housing shortages. However, Bijlmermeer's evolution took unexpected turns. As many Surinamese immigrants settled in the region, it became a melting pot of cultures. While often criticized for its urban planning shortcomings, Bijlmermeer encapsulates a critical phase of Amsterdam's heritage: a time when the city grappled with rapid modernization and demographic shifts. This intersection of architectural vision and socio-cultural dynamics accentuates the pivotal role of urban heritage in shaping socio-environmental justice conversations (Nell & Rath, 2009).

Markenplein, another emblematic zone, is not just a space surrounded by canals but is also imbued with profound historical narratives. Adjacent areas like the Jordaan or the Jewish Quarter echo with tales of resistance, especially during World War II. One cannot walk these cobblestoned streets without feeling the weight of Anne Frank's diary, which chronicles a Jewish girl's life in hiding during the Nazi occupation. Such poignant heritage sites, while reminding us of somber periods, also champion resilience, inclusivity, and the human spirit's indomitable will. In essence, Amsterdam's urban heritage is a tapestry woven with architectural wonders, socio-economic metamorphoses, immigrant stories, and poignant historical episodes. Through this lens, the city doesn't just showcase its past but also offers invaluable lessons for shaping a more inclusive and equitable future (See Fig. 3 & 4).




Figure 3 Contextual analysis and Historical analysis of Bijlmermeer and Markenplein neighborhoods in Amsterdam from the social justice and environmental justice perspectives. Source: Authors.

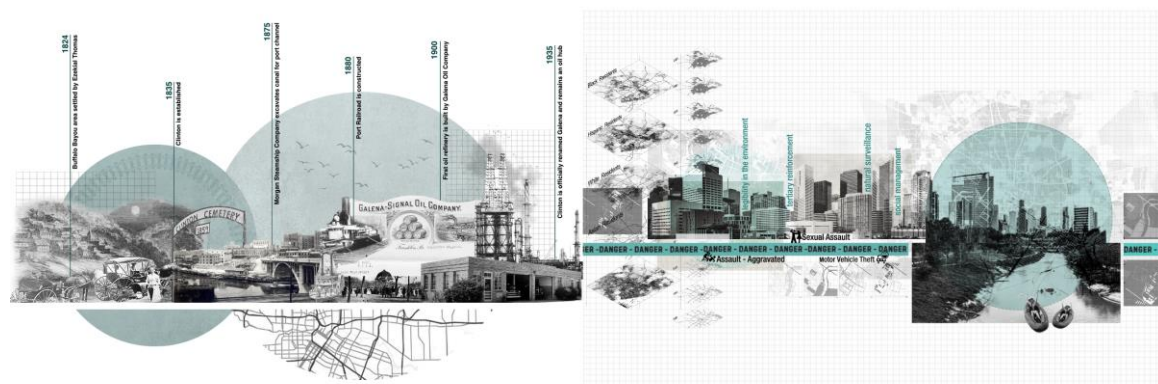


Figure 4 Contextual analysis and Historical analysis of Buffalo Bayou and Galena Park neighborhoods in Houston from the social justice and environmental justice perspectives. Source: Authors.

Houston, on the other hand, is a quintessential example of 20th-century American urban sprawl. While relatively younger than Amsterdam, it too has rich layers of history etched in its urban fabric. The city's origins in the oil industry, juxtaposed with its rich tapestry of diverse communities, reflect a unique convergence of industrial heritage and multicultural narratives. For instance, the predominantly African American neighborhood of Fourth Ward is a testament to the city's tumultuous racial history, giving voice to the challenges of redlining and urban displacement. The Freedmen's Town Historic District, with its brick streets and preserved homes, represents both the oppression faced by its inhabitants and their resilience in creating a community of significance. Such sites don't just speak of the past, but of ongoing struggles for environmental justice and spatial equity, especially in the face of modern gentrification pressures (Shelton, 2017; Pellow, 2000) (See Fig. 3 & 4). Two such neighborhoods, Buffalo Bayou, and Galena Park, serve as microcosms that epitomize Houston's urban tapestry. A contextual and historical analysis of these regions, focusing on social and environmental justice perspectives, uncovers layers of history that have shaped their present and influence their future.

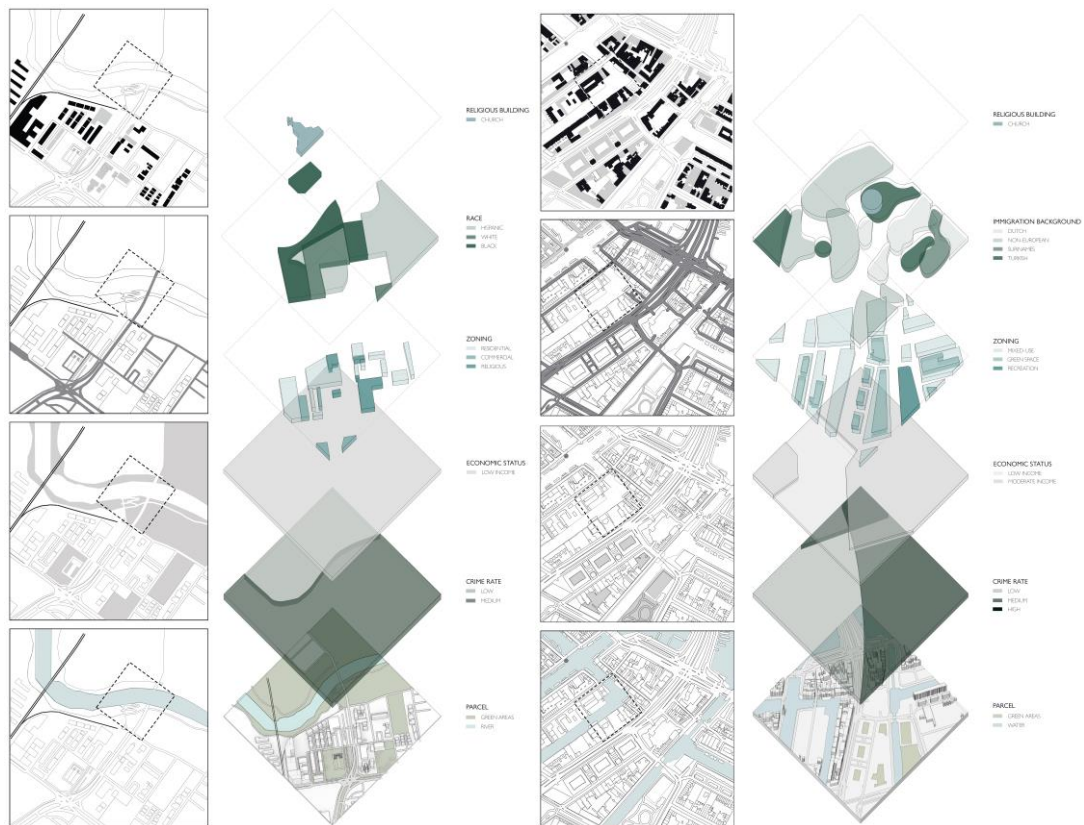


Figure 5 Macro maps of selected parcels in Houston and Amsterdam (Figure 5) provide a 2D representation, while isometric exploded mapping illustrates the multi-layered analysis from social and environmental justice viewpoints in both cities. Source: Authors.

Buffalo Bayou, often regarded as the mother bayou of Houston, has been central to the city's history since its inception. As a crucial waterway, it enabled commerce, transportation, and development, laying the foundation for Houston's growth. Over time, the Bayou transformed from a pure trading route to a recreational and natural space, enhancing the city's environmental and cultural vitality. However, a deeper historical analysis reveals a more nuanced narrative. Buffalo Bayou's shores have witnessed disparities in urban development and access. While parts of the bayou boast of green spaces, public artworks, and recreational facilities, other stretches have been marginalized, bearing the brunt of industrial activities and environmental degradation.

From a social justice perspective, the bayou's history is a testament to evolving land use practices and their implications for marginalized communities. Periodic flooding events, coupled with inconsistent urban planning, have disproportionately affected vulnerable populations along its banks, emphasizing the need for a balanced approach to preservation and development. Adjacent to Buffalo Bayou and the Houston Ship Channel lies Galena Park, an industrial enclave that offers a stark contrast in terms of heritage and environmental dynamics. Historically, Galena Park evolved as an industrial hub, with the establishment of refineries, warehouses, and rail infrastructure.

The city's industrial heritage, while economically significant, brought forth challenges from an environmental justice perspective. Residents, primarily from lower-income backgrounds, have long grappled with issues of air and water pollution emanating from nearby industries. The chronic exposure to pollutants and associated health risks underscores the region's environmental justice concerns (Bullard & Wright, 1986). Moreover, the neighborhood's socio-cultural fabric paints a picture of resilience amidst adversity. Despite facing environmental challenges, the community has been active in advocacy and environmental activism, seeking accountability from industries and striving for a healthier living environment (Pulido, 2000).

Galena Park stands as a poignant reminder of the complexities of urban heritage, where economic aspirations, environmental challenges, and the relentless spirit of communities converge. In examining Buffalo Bayou and Galena Park, we unravel the multifaceted heritage of Houston. These neighborhoods, while distinct in their historical trajectories, underscore the city's broader themes of environmental justice, sociocultural evolution, and the interplay between heritage and urban planning. As we peer into their past, we're compelled to reflect upon their future, championing strategies that honor their legacy while fostering inclusivity, sustainability, and resilience. Moreover, as both cities grapple with the challenges of climate change, their urban heritage offers valuable insights. Amsterdam's intricate water management systems, born from its historic relationship with water, present sustainable urban solutions relevant today. Simultaneously, Houston's historical wrestle with flooding, especially in its bayou regions, exemplifies the socio-environmental repercussions of unchecked urbanization and the need for ecologically attuned urban planning (Bedient & Blackburn, 2007).

Heritage, as represented in these cities, isn't static. It is dynamic, evolving, and is a dialogue between the past, present, and future. Urban designers, planners, and policymakers can harness this rich heritage to create more equitable and sustainable urban futures. Engaging with these heritages also educates and empowers local communities, allowing them to reclaim their narratives, participate in decision-making processes, and influence the trajectory of their cities. The multiscale approach employed in this research underscores the intricate layers of urban heritage. At a macro level, the overarching architectural styles, city planning philosophies, and urban growth patterns reflect the broader societal values and priorities of epochs gone by (Marcuse, 2017). On a more micro scale, individual landmarks, public squares, and even street names become repositories of local histories, personal memories, and community identities (See Fig. 5).

The incorporation of Augmented Reality (AR) in this research further amplifies the prominence of urban heritage. By weaving together, the physicality of built environments with the ethereality of historical narratives, AR provides an immersive journey into urban heritage. Users, while walking through the streets of Amsterdam or Houston, can transcend time, delving into historical events, cultural shifts, and architectural transitions. This fusion of the modern digital realm with the age-old tales of urban heritage fosters a more profound appreciation and understanding of cities and their socio-environmental trajectories (Bulkeley & Betsill, 2005).

In addressing socio-environmental justice, one cannot ignore the silent, yet powerful narratives embedded in the bricks, streets, and stories of a city. As demonstrated in Houston and Amsterdam, urban heritage is more than just a retrospective appreciation of a city's past—it's a catalyst, a roadmap, and a call to action for present and future urban challenges. In essence, this research reiterates the inextricable bond between urban heritage and socio-environmental justice. Urban heritage, far from being mere remnants of the past, emerges as an active participant in contemporary urban discourses (DeVerteuil, 2011; Harvey, 2009). As cities globally grapple with the dual challenges of preserving heritage and ensuring justice, the tales of Amsterdam and Houston offer valuable insights, lessons, and inspiration (Soja, 2010; Swyngedouw, 2004; Holifield, Chakraborty, & Walker, 2018). It is within the folds of these tales that we find hope, wisdom, and guidance for envisioning cities that are both historically reverent and forward-looking.

5 Discussion and implications

The convergence of immersive art and design, critical mapping, urban heritage, and socio-environmental justice not only broadens the horizons of urban studies but also accentuates the intricate layers of urban fabric. This fusion reaffirms the thesis that, in the contemporary urban discourse, interdisciplinary collaboration is pivotal and foundational rather than just supplementary.

The findings underscore the importance of embracing a more interdisciplinary approach in urban planning, incorporating art, design, and technology to address spatial justice. The paper emphasizes the need for urban policies that prioritize inclusivity and the active engagement of citizens in the design of their cities. The role of critical mapping in understanding urban complexities is also discussed, advocating for its integration into urban planning processes.

The interactions among these domains necessitate a profound reevaluation of urban planning paradigms and public art policies. Traditional urban strategies, once firmly grounded in the realm of technical engineering and infrastructural modalities, now need to realign their compass to engage with the richness of art, emotional resonance, historical significance, and the fluctuating socio-political ethos. Such a paradigm shift echoes in the tapestries of cities, where immersive art, deeply interwoven with urban heritage, can actively disrupt the conventional passivity of urban narratives. This disruption, rooted in the real-world intricacies of urban landscapes, holds the potential to galvanize community engagement, fostering more grassroots, decentralized, and heritage-aware urban renewal efforts.

Critical mapping, particularly as witnessed within the urban contours of Amsterdam and Houston, offers more than just cartographic insights. These critical mappings, when meticulously examined, serve as a canvas where tales of resilience, socio-political upheavals, inclusivity drives, and the intricate dance between public and private realms unfold. Engaging with these stories offers a transformative lens through which cities can be imagined and

reimagined - cities that are not merely structures but are pulsating, living entities that breathe their past while eyeing the future.

The project presented at Venice Biennale 2023 embodies the dual-edged sword of technological integration within urban spaces. As technology molds urbanity, it brings forth an array of challenges. It's imperative to acknowledge that while technology might democratize urban solutions, it can concurrently disenfranchise a segment devoid of technological literacy. This dichotomy extends to issues of digital privacy, equitable access to technology, and the dilemmas posed by digital heritage preservation.

From a socio-political lens, the kaleidoscope of urban dynamics emphasizes a pressing need for policies that are deeply rooted in inclusivity. This sentiment, though vocalized often, clashes against the stark reality of contemporary urban governance, which is frequently entrenched in bureaucratic labyrinths. Breaking free from these constraints requires an invigorated thrust towards blending innovative techniques with interdisciplinary insights.

6. Concluding remarks

The paper concludes by reiterating the significance of a transdisciplinary approach in reimagining urban spaces through the lens of spatial justice. The case studies of Amsterdam and Houston, along with the Venice Biennale 2023 project, illustrate the transformative power of immersive art and design in fostering more equitable and inclusive urban environments. The urban matrices of Amsterdam and Houston, emblematic in their complexity, serve as potent illustrations of the pervasive nature of the themes discussed. These metropolises, acting as insightful microcosms, foreground the intricate interplays and challenges intrinsic to the broader canvas of urban heritage in a contemporary setting.

The burgeoning digital epoch, exemplified by pioneering endeavors like the Venice Biennale 2023 project, sketches an urban trajectory rife with both immense possibilities and inherent challenges. Cities, rather than being mere static constructs, are revealed as fluid entities, perpetually evolving and recalibrating in the face of shifting socio-political, technological, and environmental paradigms. However, as the architectural fabric of our city's inches closer to a profound digital transformation, the indispensability of meticulous evaluation becomes palpable. The oncoming digital tide sweeping across urban landscapes globally mandates strategies rooted in the trinity of ethical considerations, inclusivity paradigms, and sustainability frameworks.

While Amsterdam and Houston provide insightful case studies, the extrapolation of findings to cities with distinct socio-cultural and political dynamics requires caution. The pace at which technology evolves might outstrip the recommendations and observations made within this chapter, necessitating periodic reassessments. Immersive art, by nature, is open to a spectrum of interpretations, and hence the derived implications might vary based on individual perceptions and cultural backgrounds.

There is an urgent call for policymakers, urban planners, and artists to foster deeper interdisciplinary collaborations, ensuring that the synthesis of varied perspectives leads to more holistic urban solutions. Recognizing the potential of disenfranchisement, city administrations should proactively invest in community-based technological training programs, ensuring equitable access and participation in the emerging digital urban narrative. Special emphasis should be placed on blending technological advancements with traditional conservation techniques to ensure that urban heritage sites retain their historical integrity while embracing the future. As digital tools become pervasive, developing ethical frameworks and guidelines will be paramount, ensuring that technological interventions respect privacy, cultural sensitivities, and local values. In sum, the intricate tapestry woven in this chapter underscores a pivotal assertion: the trajectory of urban studies, both contemporary and prospective, hinges upon an integrated melding of diverse disciplines, cutting-edge tools, and forward-thinking methodologies. This interdisciplinary fusion stands as a luminary, guiding stakeholders through the labyrinthine challenges of urbanity, and illuminating potential routes towards a more harmonious, inclusive, and vibrant urban horizon. Thus, the chapter beckons scholars, policymakers, and practitioners to undertake a profound and critical immersion into the multi-hued narratives of urbanity, cultivating a foundation for a more just and effervescent urban future.

7. References

- Augé, M. (1995). *Non-Places: Introduction to an Anthropology of Supermodernity*. Verso.
- Bachelard, G. (1994). *The poetics of space*. Beacon Press.
- Bedient, P. H., & Blackburn, J. B. (2007). *Houston's forgotten heritage: Landscape, houses, interiors, 1824-1914*. Texas A&M University Press.
- Bigger, S. (2009). Victor Turner, Liminality, and Cultural Performance. *Journal of Beliefs & Values*, 30(2), 209–212.
- Bird, R. (2008). Andrei Tarkovsky and Contemporary Art: Medium and Mediation. *Tate Papers*, (10). https://www.tate.org.uk/documents/370/tate_papers_10_robert_bird_andrei_tarkovsky_and_contemporary_art_medium_and_me_oJWxzDu.pdf
- Boom, Erik. (2017). Urban resilience in Houston and Amsterdam: A comparative analysis of flood management approaches. *Journal of Environmental Planning and Management*, 60(9), 1544-1561.
- Bulkeley, H., & Betsill, M. M. (2005). Rethinking sustainable cities: Multilevel governance and the 'urban' politics of climate change. *Environmental Politics*, 14(1), 42-63.
- Bullard, R. D., & Wright, B. (1986). *Environmentalism and economic justice: Two Chicano struggles in the Southwest*. University of Arizona Press.
- Carpo, M. (2017). *The second digital turn: Design beyond intelligence*. MIT Press.
- Castells, M. (2010). *The rise of the network society*. Wiley-Blackwell.
- Checker, M. (2005). Wiped out by the "greenwave": Environmental gentrification and the paradoxical politics of urban sustainability. *City & Society*, 17(2), 255-299.
- DeMers, J. (2017). The 'Phygital' World: How Technology Will Bridge the Gap Between Physical and Digital. *Forbes*.
- DeVerteuil, G. (2011). Poverty, homelessness, and urban governance: Street populations and the urban management of poverty. *Progress in Human Geography*, 35(6), 840-853.

- Douglas, M. (1966). *Purity and danger: An analysis of concepts of pollution and taboo*. Routledge & K. Paul.
- Foth, M., Brynskov, M., & Ojala, T. (Eds.). (2015). *Citizen's Right to the Digital City: Urban Interfaces, Activism, and Placemaking*. Springer.
- Fraser, James C., & Howard, Colin. (2017). Environmental justice as process: Discursive strategies in contested urban landscapes. *Geoforum*, 86, 115-126.
- Harvey, D. (2009). *Social justice and the city*. University of Georgia Press.
- Harvey, D. (2013). *Rebel Cities: From the Right to the City to the Urban Revolution*. Verso.
- Heilbron, Miguel. (2023). Not for Surinamese: How Amsterdam closed entire neighborhoods to non-white Dutch people. *e-flux online Journal*, 22. <https://www.e-flux.com/architecture/where-is-here/466510/not-for-surinamese-how-amsterdam-closed-entire-neighborhoods-to-non-white-dutch-people/>
- Holifield, R., Chakraborty, J., & Walker, G. (Eds.). (2018). *The Routledge Handbook of Environmental Justice*. Routledge.
- Horvath, A., Thomassen, B., & Wydra, H. (Eds.). (2015). *Breaking Boundaries: Varieties of Liminality*. New York: Berghahn Books.
- Hudson-Smith, A., Batty, M., Crooks, A., & Milton, R. (2009). Mapping for the masses: accessing Web 2.0 through crowdsourcing. *Social Science Computer Review*, 27(4), 524-538.
- Kolarevic, B. (2003). *Architecture in the digital age: Design and manufacturing*. Taylor & Francis.
- Lefebvre, H. (1996). *The production of space*. Blackwell Publishers.
- Low, S. (2017). *Spatializing culture: The ethnography of space and place*. Routledge.
- Lowenthal, D. (1985). *The past is a foreign country*. Cambridge University Press.
- Manovich, L. (2016). *The Language of New Media*. MIT Press.
- Marcuse, P. (2017). Critical urban theory and the right to the city. *City*, 21(3-4), 368-387.
- Massey, D. (2005). *For space*. Sage.
- Mehan, A. (2024a). From exported modernism to rooted cosmopolitanism. In L. W. Kruijer, M. J. Ver-sluis, & I. Lilley (Eds.), *Rooted Cosmopolitanism, Heritage, and the Question of Belonging: Archaeological and Anthropological Perspectives* (pp. 227-245). Taylor & Francis.
- Mehan, A. (2024b). "Digital Feminist Placemaking: The Case of the 'Woman, Life, Freedom' Movement." *Urban Planning*, 9.1. <https://doi.org/10.17645/up.7093>
- Mehan, A., Odour, N., & Mostafavi, S. (2023). "Socio-Spatial Micro-Networks: Building Community Resilience in Kenya." In *Resilience vs Pandemics: Innovations in Cities and Neighbourhoods*, 141-159. Singapore: Springer Nature Singapore. https://doi.org/10.1007/978-981-99-7996-7_9
- Mehan, A., & Mostafavi, S. (2023). "Temporalities and the Urban Fabric. Co-Producing Liminal Spaces in Transitional Epochs." *UOU Scientific Journal*, 6, 116-125. <https://doi.org/10.14198/UOU.2023.6.12>
- Mehan, A., & Stuckemeyer, J. (2023a). "Collaborative Pedagogical Practices in the Era of Radical Urban Transitions." *Dimensions. Journal of Architectural Knowledge*, 3(5), 125-142. <https://doi.org/10.14361/dak-2023-0508>
- Mehan, A., & Stuckemeyer, J. (2023b). "Urbanismo en la era de las transiciones radicales: hacia paisajes urbanos postindustriales." In *Transición energética y construcción social del territorio ante el reto del cambio climático y el nuevo marco geopolítico*, 145-174. Aranzadi.
- Mehan, A. (2023a). "Re-Narrating Radical Cities over Time and through Space: Imagining Urban Activism through Critical Pedagogical Practices." *Architecture*, 3(1), 92-103. <https://doi.org/10.3390/architecture3010006>

- Mehan, A., & Mostafavi, S. (2022). "Building resilient communities over time." In *The Palgrave Encyclopedia of Urban and Regional Futures*, 99-103. Cham: Springer International Publishing. https://doi.org/10.1007/978-3-030-87745-3_322
- Mehan, A. (2022). *Tehran: From Sacred to Radical*. Taylor & Francis. <https://doi.org/10.4324/9781003140795>
- Milovanovic, J., Moreau, G., Siret, D., & Miguët, F. (2017). *Virtual and Augmented Reality in Architectural Design and Education: An Immersive Multimodal Platform to Support Architectural Pedagogy*. In *Future Trajectories of Computation in Design*, 17th International Conference, CAAD Futures 2017. Istanbul, Turkey.
- Mitchell, W. J. (1996). *City of Bits: Space, Place, and the Infobahn*. MIT Press.
- Mostafavi, S., & Mehan, A. (2023). "De-Coding Visual Cliches and Verbal Biases: Hybrid Intelligence and Data Justice." In *Diffusions in Architecture: Artificial Intelligence and Image Generators*, 150-159. Wiley.
- Nell, L., & Rath, J. (Eds.). (2009). *Ethnic Amsterdam: Immigrants and Urban Change in the Twentieth Century*. Amsterdam University Press.
- Park, R. E., Burgess, E. W., & McKenzie, R. D. (1925). *The city*. University of Chicago Press.
- Pellow, D. N. (2000). *Environmental racism: A challenge to the environmental justice movement*. Resources for the Future.
- Pulido, L. (2000). *Rethinking environmental racism: White privilege and urban development in Southern California*. *Annals of the Association of American Geographers*, 90(1), 12-40.
- Ratto, M., & Boler, M. (Eds.). (2014). *DIY Citizenship: Critical Making and social media*. Cambridge, MA: MIT Press.
- Roy, A. (2016). *Dislocating the orient: British maps and the making of the Middle East, 1854-1921*. University of Chicago Press.
- Schäfer, M. T., & van Es, K. (Eds.). (2017). *The Datafied Society: Studying Culture through Data*. Amsterdam University Press.
- Shelton, K. A. (2017). *Power moves: Transportation, politics, and development in Houston*. University of Texas Press.
- Schlosberg, D. (2013). Theorizing environmental justice: The expanding sphere of a discourse. *Environmental Politics*, 22(1), 37-55.
- Shields, R. (1999). *Lefebvre, Love, and Struggle: Spatial Dialectics*. London: Routledge.
- Soja, E. W. (2010). *Seeking spatial justice*. University of Minnesota Press.
- Swyngedouw, Erik. (2004). *Social power and the urbanization of water: Flows of power*. Oxford Research Encyclopedia of Environmental Science.
- Thomassen, B. (2009). The Uses and Meanings of Liminality. *International Political Anthropology*, 2(1), 5-27.
- Turner, V. (1967). *The Forest of Symbols: Aspects of Ndembu Ritual*. Ithaca, NY: Cornell University Press.
- Turner, V. (1969). Liminality and Communitas. In *The Ritual Process: Structure and Anti-Structure* (pp. 94-130). Chicago: Aldine Publishing.
- Turner, V., & Turner, E. (1978). *Image and Pilgrimage in Christian Culture*. New York: Columbia University Press.
- Variş Husar, S. C., Mehan, A., Erkan, R., Gall, T., Allkja, L., Husar, M., & Hendawy, M. (2023). "What's Next? Some Priorities for Young Planning Scholars to Tackle Tomorrow's Complex Challenges." *European Planning Studies*, 31(11), 2368-2384. doi: 10.1080/09654313.2023.2218417

- Williams, A. S., et al. (2020). Augmented Reality for City Planning. In J. Y. C. Chen & G. Fragomeni (Eds.), *Virtual, Augmented and Mixed Reality. Design and Interaction. HCI 2020, Lecture Notes in Computer Science (Vol. 12190)*. Springer.
- Zimmerman, P. T. (2008). *Liminal Space in Architecture: Threshold and Transition*. Master's Thesis, University of Tennessee. Retrieved from https://trace.tennessee.edu/utk_gradthes/453.

About the Authors:

Dr. Asma Mehan is a researcher, educator, and architect working at the intersection of architectural humanities and critical urban studies. She is an Assistant Professor and Director of Architectural Humanities and Urbanism Lab (AHU_Lab) at the Huckabee College of Architecture, Texas Tech University. Her research and teaching interests include architectural humanities, critical urban studies, spatial planning, spatial justice, heritage studies and the intersection of art and design in urban contexts.

Dr. Sina Mostafavi is a practicing architect, researcher, and educator with computational design and architectural robotics expertise. He is an Associate Professor and Director of Hi-DARS Lab at Texas Tech University College of Architecture. Mostafavi's research focuses on innovative applications of emerging materials and technologies, empowered by hybrid human-machine intelligence, for integrated design, inclusive automation, and circular production.